





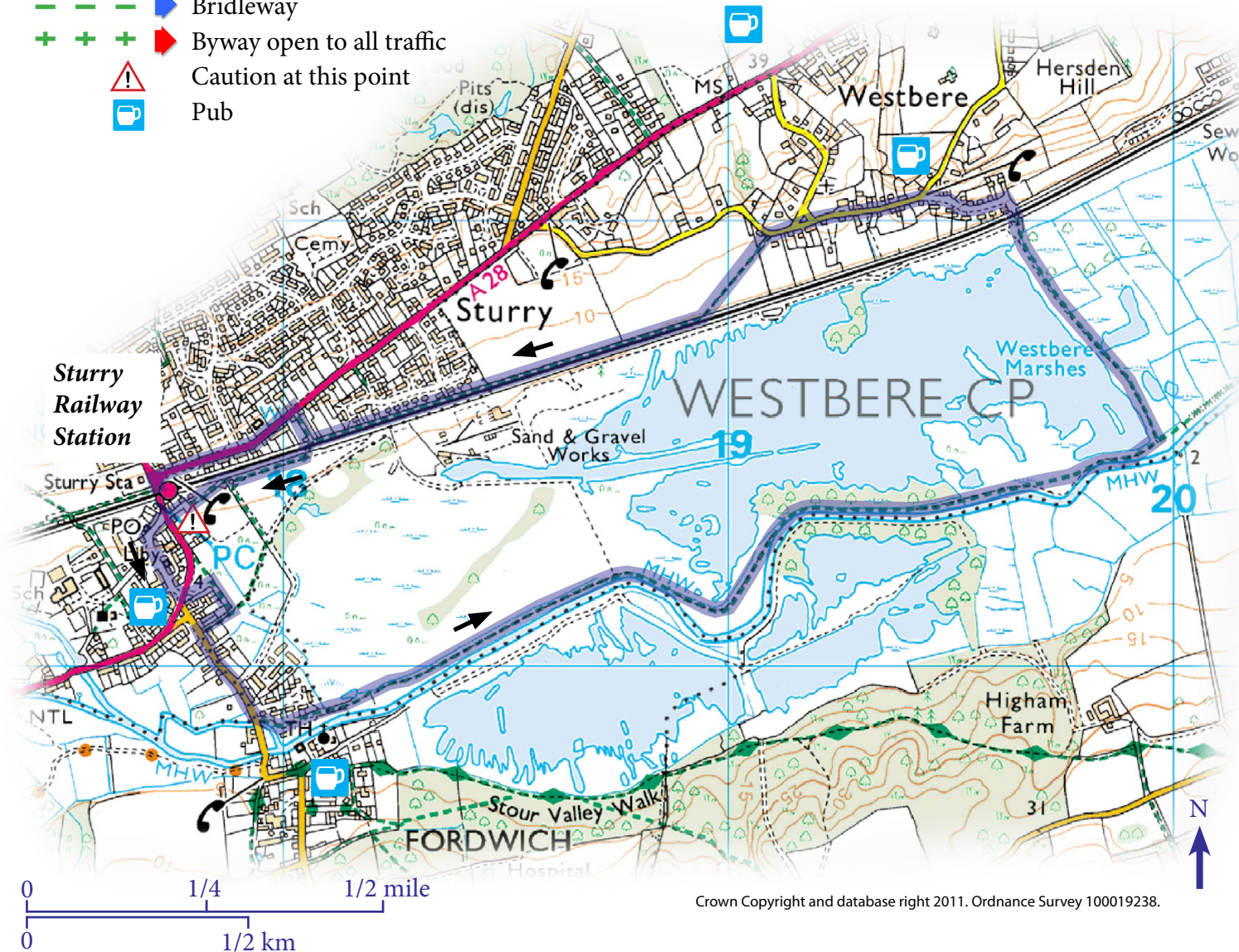


Train Rides to Ramble, Sturry: Route 1

# Westbere and Wetlands

-  Walk route
-  Footpath
-  Bridleway
-  Byway open to all traffic
-  Caution at this point
-  Pub



Crown Copyright and database right 2011. Ordnance Survey 100019238.

Distance  
3.5 miles (5.5km)

Time  
2 hours

A walk around Westbere Lake, following the River Stour, returning via the village of Westbere.

## Westbere et ses milieux humides

Une promenade autour du lac Westbere en suivant la rivière Stour, le retour s'effectuant par le village de Westbere.



Brown trout rising for a fly.

This walk is taken from the *Train Rides to Ramble in the Stour Valley* series of publications, which feature full walk instructions. For a copy, contact the Kentish Stour Countryside Partnership on 01233 813307.



Designed by Clarity Interpretation 01303 249501 [www.clarity-consultancy.co.uk](http://www.clarity-consultancy.co.uk)